

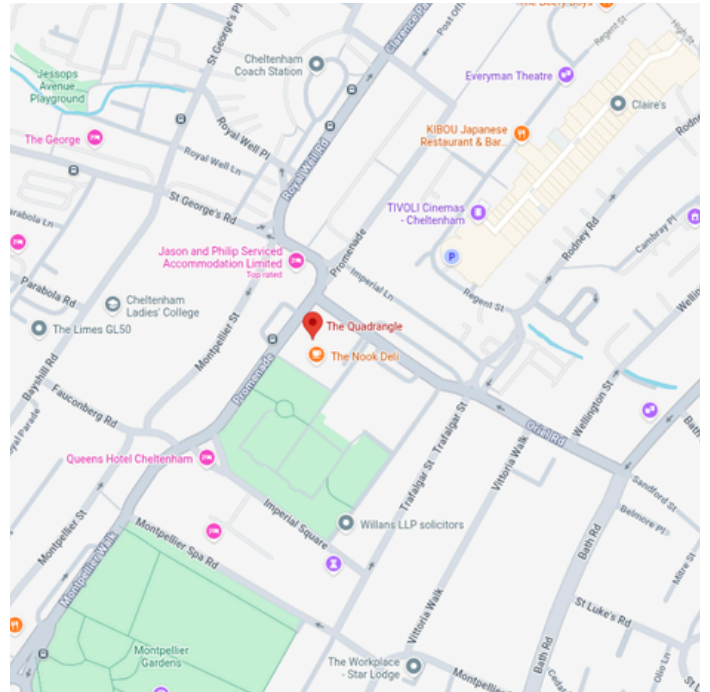


Directions to Noriker

The Quadrangle is in the centre of town, next to Imperial Square and Gardens. There are multiple car parks around, including the Regent Arcade multi-storey, the Rodney Road, and a smaller car park near the bus station.

The entrance to the Quadrangle is between two restaurants (currently Sef and Bosco) on the Promenade. If the door is locked on arrival, please ring the doorbell and reception will let you in. Reception will then contact us to come and get you.

*If you require assistance, please call our office on **01242 500254***



Noriker Power Ltd
4th Floor, The Quadrangle
Imperial Square
Cheltenham
GL50 1PZ





Directions to Noriker

By Car

From Birmingham

Follow M5 to A40. Take Exit 11 from M5. Continue on A40, onto Lansdown Road and then onto A4015 into Cheltenham town centre.

From London

Follow A4 to M4. Follow M4 to Swindon. Take exit 15 from M4. Continue on A419. Take A417 and then follow the signs to Cheltenham town centre.

Parking

We have reserved parking spaces under the building in a secure car park for visitors and these need booking with us in advance. Please let us know if you require a parking space. In order to access the car park, there is a **buzzer** to reception part of the way down the ramp. The car park entrance has a height limit of 1.9m so please factor this in when planning to arrive by car. Once you have parked, please buzz reception (at the buzzer by the building entrance) and they will let you in.



Orange arrow: Car Park Entrance
Green arrow: Main Entrance





Directions to Noriker

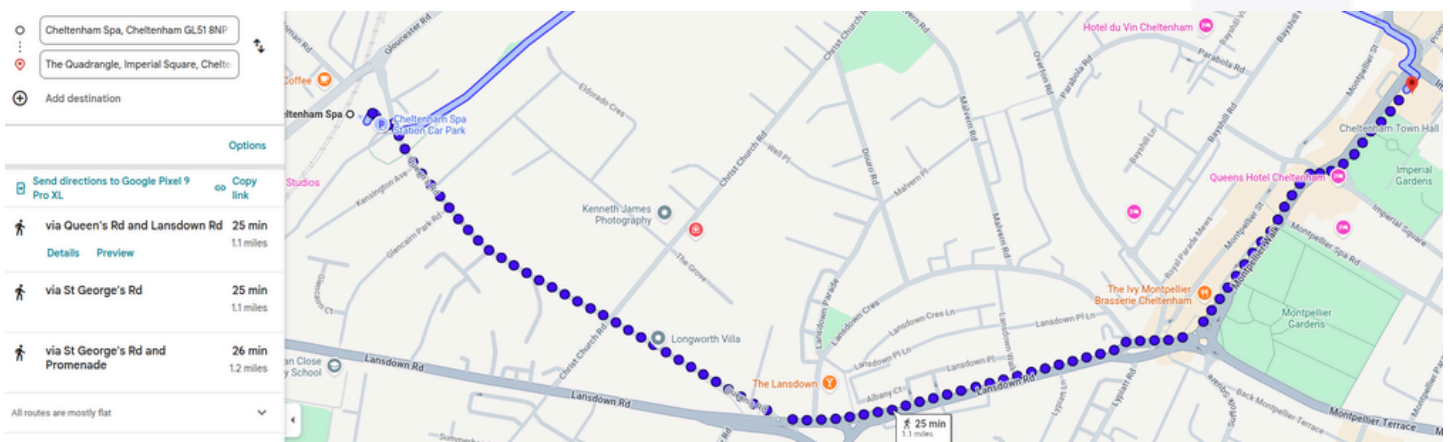
By Public Transport

By Train

Arrive at Cheltenham Spa Railway Station. The D bus to Hatherley goes from the train station front entrance into the town centre.



If walking, turn right out of the Station Car Park, walking east on Queen's Road. At the end of Queens Road Turn left onto Lansdown Road/A40. Stay on the Lansdown Road into the town centre. At the roundabout, take the 1st exit onto Montpellier Walk/A4015. Continue to follow A4015. The Quadrangle is on the right side of the road.



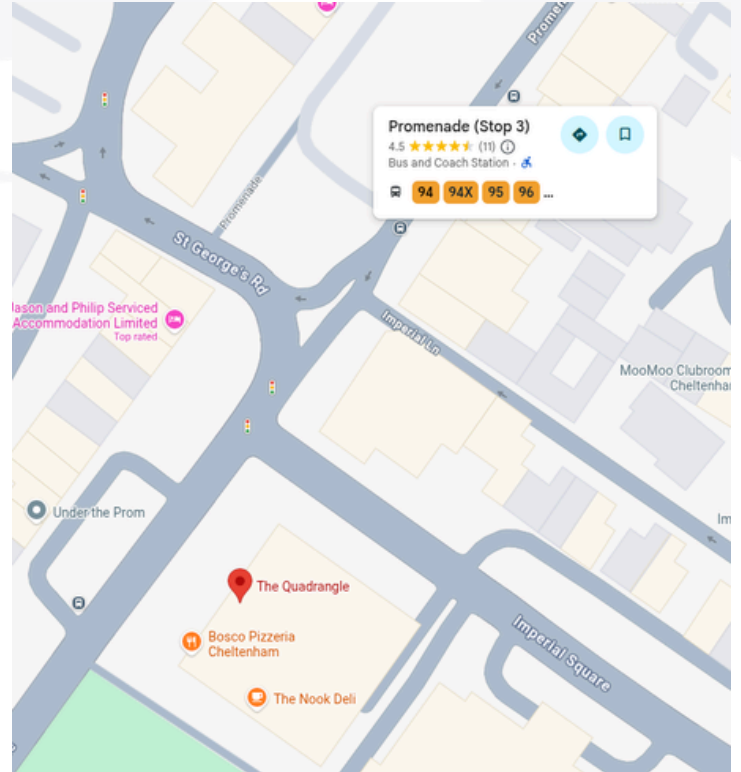


Directions to Noriker

By Public Transport

By Bus

The 10, 94, 94X, and other bus services go directly to Cheltenham town centre, terminating on the Promenade. The Quadrangle is on the same side of the road as the 94 and 10 bus stops. When you get off the bus, turn right and walk straight down the road to reach the Quadrangle.



Park & Ride

There are two Park & Ride services serving Cheltenham Town Centre, the new Arle Court Transport Hub (GL51 6SY, near M5 Junction 11) and Cheltenham Racecourse (GL50 4SH) situated to the North of Cheltenham town centre close to the A435 Evesham Road. Parking is free for customers who use the Park & Ride bus services, and the service runs every few minutes.

The Cheltenham Racecourse Park and Ride is just under 3 miles from the centre of town which is just a 20 minute cycle along well marked cycle routes including NCN route 41 (The Honeybourne Line) into the Promenade or High Street.



Arle Court Transport Hub